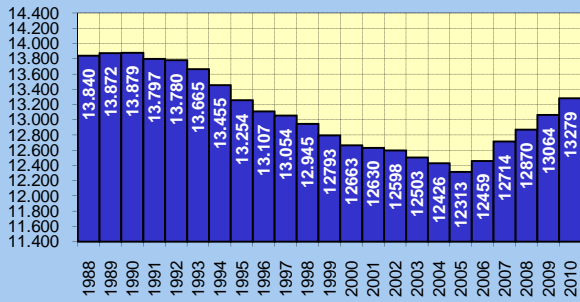


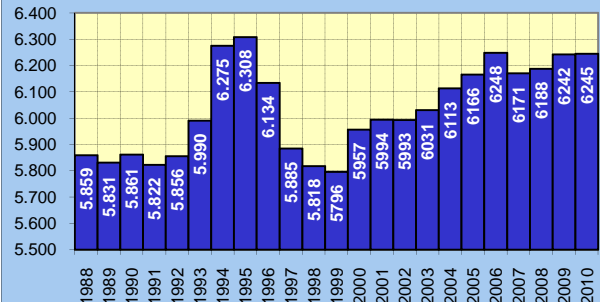
Stadt Braunschweig

Entwicklung der Einwohnerzahlen in den 20 Stadtbezirken 1988-2010

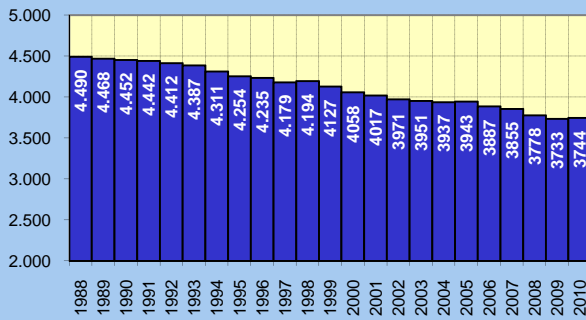
111 Wabe-Schunter



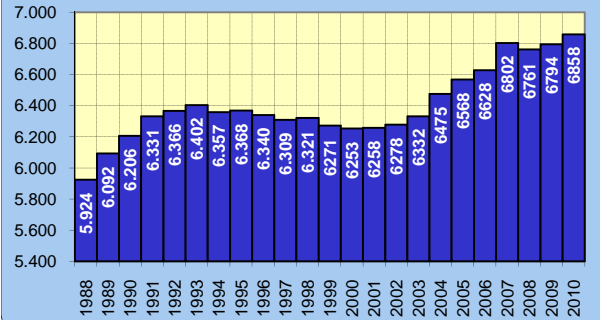
112 Bienrode-Waggum-Bevenrode



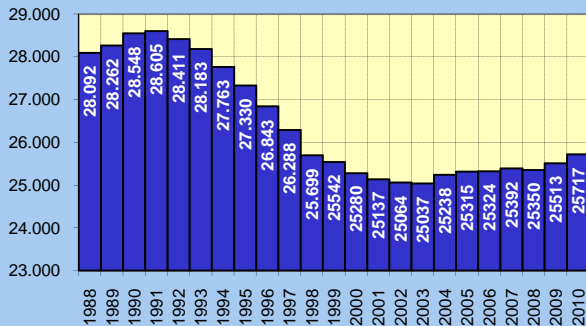
113 Hondelage



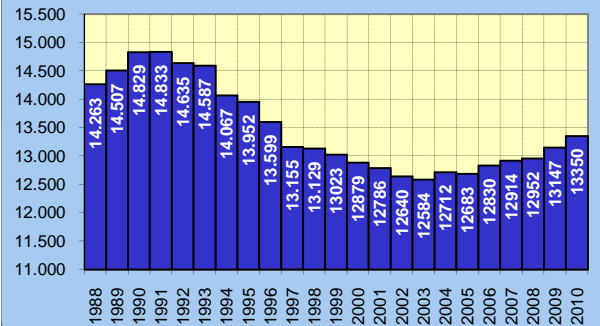
114 Volkmarode



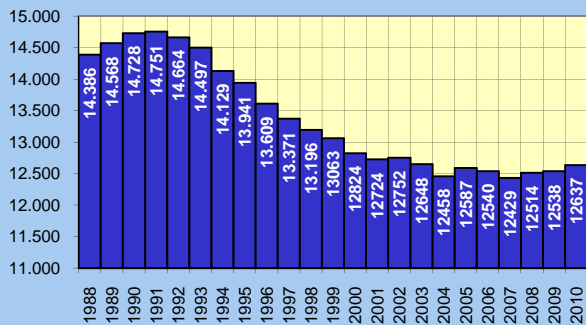
120 Östliches Ringgebiet



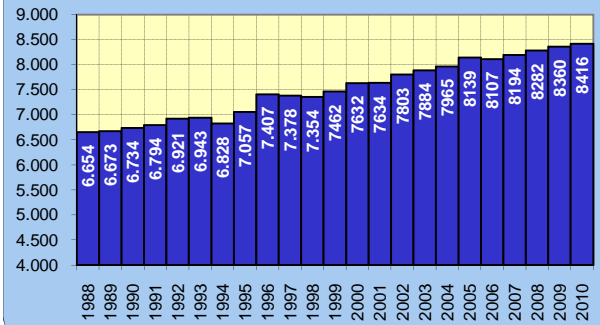
131 Innenstadt



132 Viewegs Garten-Bebelhof



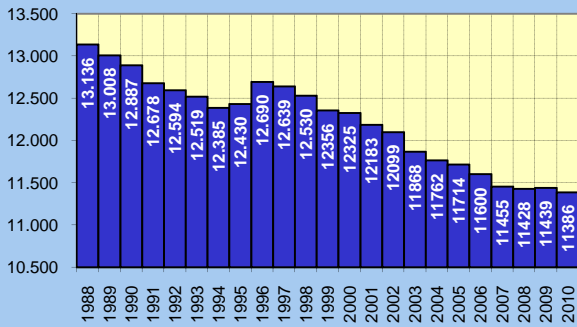
211 Stöckheim-Leiferde



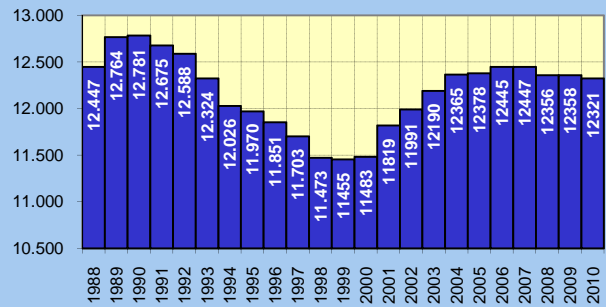
Stadt Braunschweig

Entwicklung der Einwohnerzahlen in den 20 Stadtbezirken 1988-2010

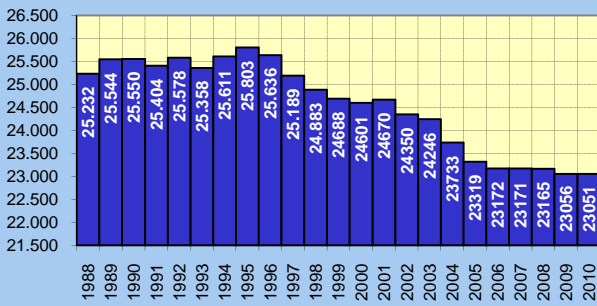
212 Heidberg-Melverode



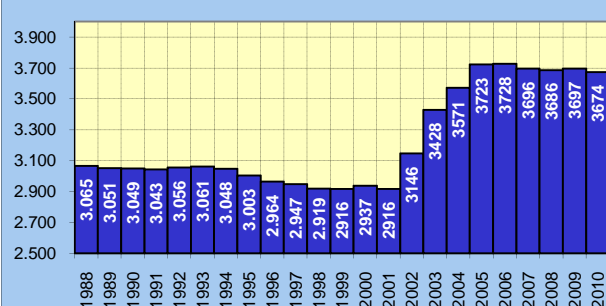
213 Südstadt-Rautheim-Mascherode



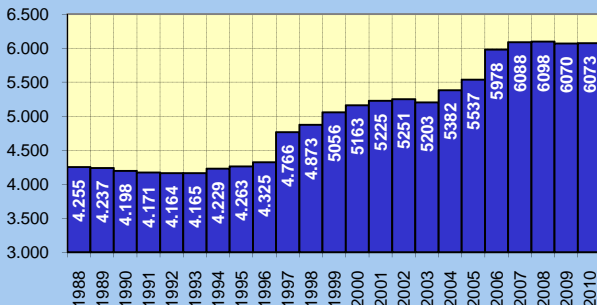
221 Weststadt



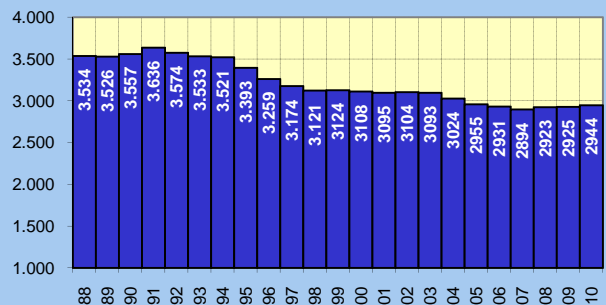
222 Timmerlah-Geitelde-Stiddien



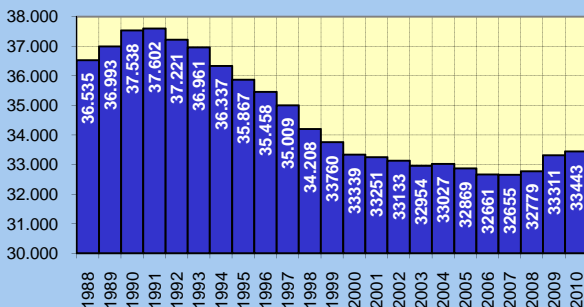
223 Broitzem



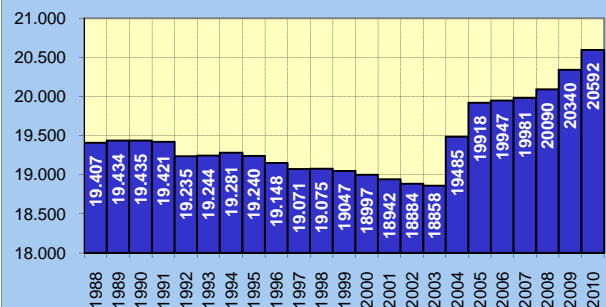
224 Rünigen



310 Westliches Ringgebiet



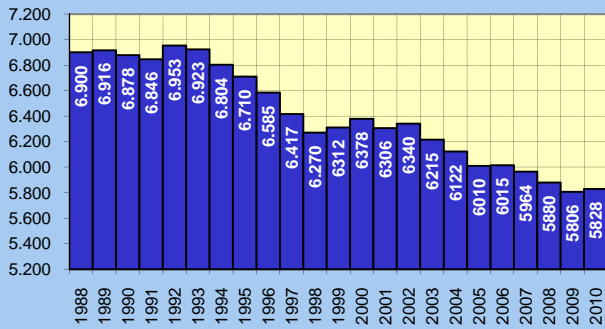
321 Lehdorf-Watenbüttel



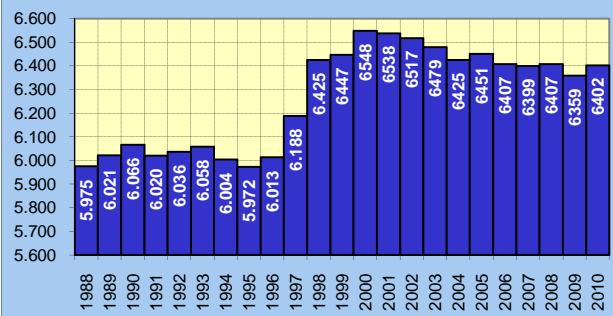
Stadt Braunschweig

Entwicklung der Einwohnerzahlen in den 20 Stadtbezirken 1988-2010

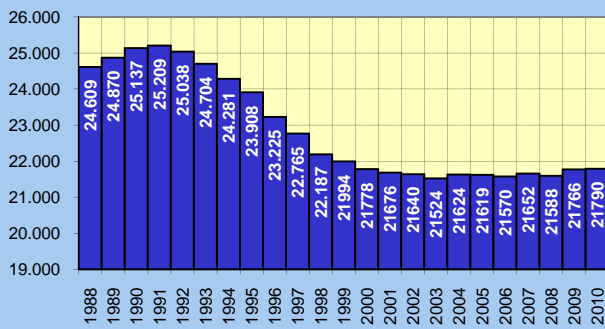
322 Veltenhof-Rühme



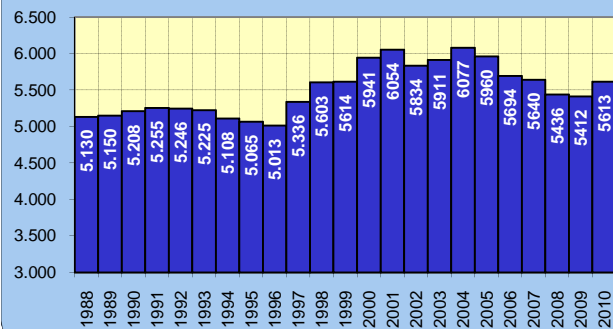
323 Wenden-Thune-Harxbüttel



331 Nordstadt



332 Schunteraue



Stadt Braunschweig

