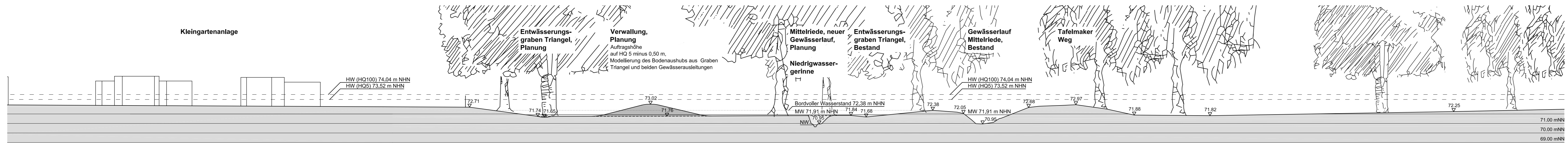
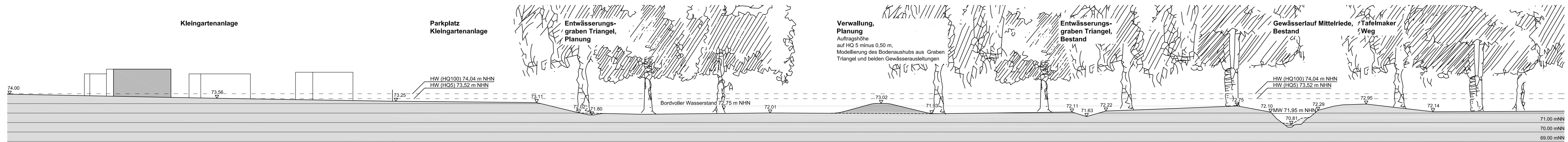



Querprofil 2+572



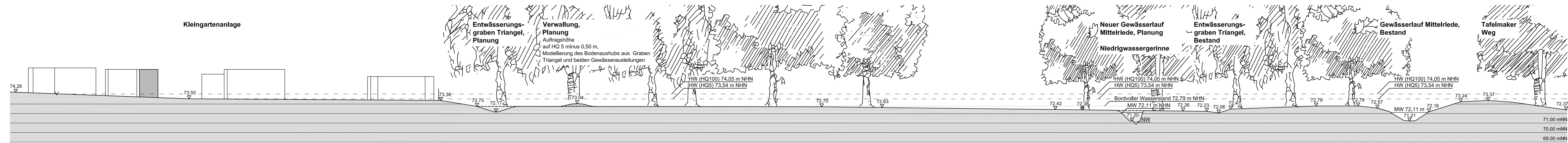
Querprofil 2+701



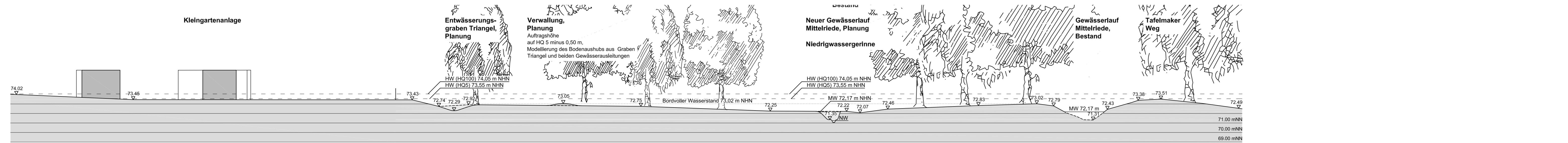
Querprofil 2+799



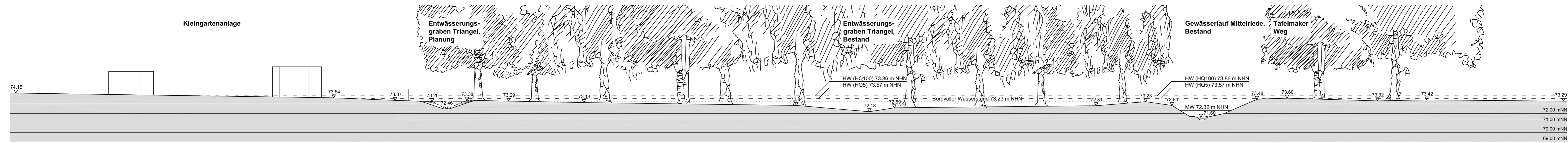
Querprofil 3+008



Querprofil 3+094



Querprofil 3+180

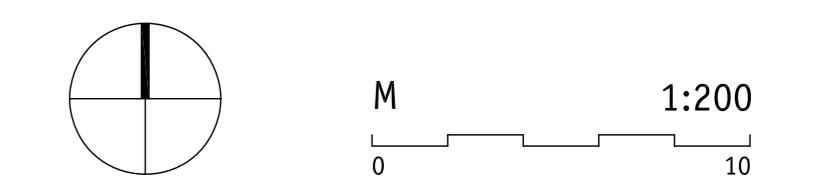


Querprofil 3+298

GERO HILLE JÜRGEN MÜLLER
Landschaftsarchitekten BOLA

Renaturierung Mittelriede Tafelmakerweg

Darstellung:
Lageplan
Entwurf



Auftraggeber:
SE | BS Stadtentwässerung Braunschweig GmbH
Bereich 4.2 Rieselbetrieb Steinhof
Celler Heerstraße 337
38100 Braunschweig

Datum: Unterschrift des Planverfassers