
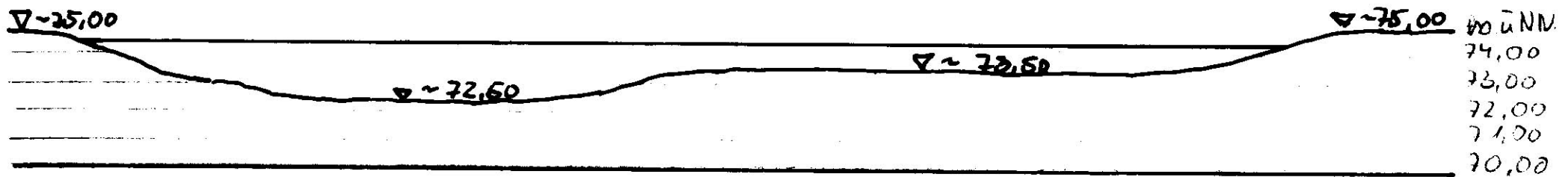


..... ehem. Höhenlinienverlauf
 --- vorh. / gepl. Höhengniveau


V040 Bärenkamp-West
 Teiche - Skizze 1
 M 1:500
 02.09.2009 Kü 67.11



+ 5.50 + 8.00 + 6.50 + Schnitt 1



+ 4.50 + 4.50 + 4.00 + 8.00 + 15.50 + 7.00 + Schnitt 2



+ 3.50 + 4.50 + 3.00 + 5.00 + 3.00 + 8.50 + Schnitt 3

V040 Bärenkamp - West
Teiche - Skizze 2

M 1:200

02.09.2009 Kü 6711